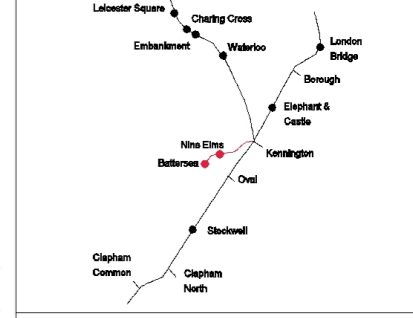




Location Plan



Notes:

- 1. DO NOT SCALE FROM THIS DRAWING.

Key:

- STATION AND ANCILLARY STRUCTURES
- TUNNELS AND SHAFTS
- DEEMED PLANNING PERMISSION BOUNDARY

This drawing is illustrative only.

SCALE 1:1250 (A1)
SCALE 1:2500 (A3)

Rev	By	Chkd	App	Date	Description
03	JP	CB	SL	27.03.13	FORMAL ISSUE.
					DRAWING TITLE CHANGED.
02	JP	CB	SL	08.03.13	DEEMED PLANNING PERMISSION
					BOUNDARY ADDED.
					DEEP DATUM POINTS ADDED.
01	JP	CB	SL	30.01.13	FIRST DRAWN

Client: **Transport for London**

Halcrow Group Ltd
A/C/M/HILL COMPANY
Elms House, 43 Brick Green
Hammersmith, London W6 7EF
TEL: 020 3479 8000
FAX: 020 3479 9001
www.halcrow.com

Project: **NORTHERN LINE EXTENSION TO BATTERSEA TWAO FOR TfL**

TUNNEL AND SHAFTS SHEETS SHEET 4 OF 7

Suitability: **S4 FORMAL ISSUE TO CLIENT**

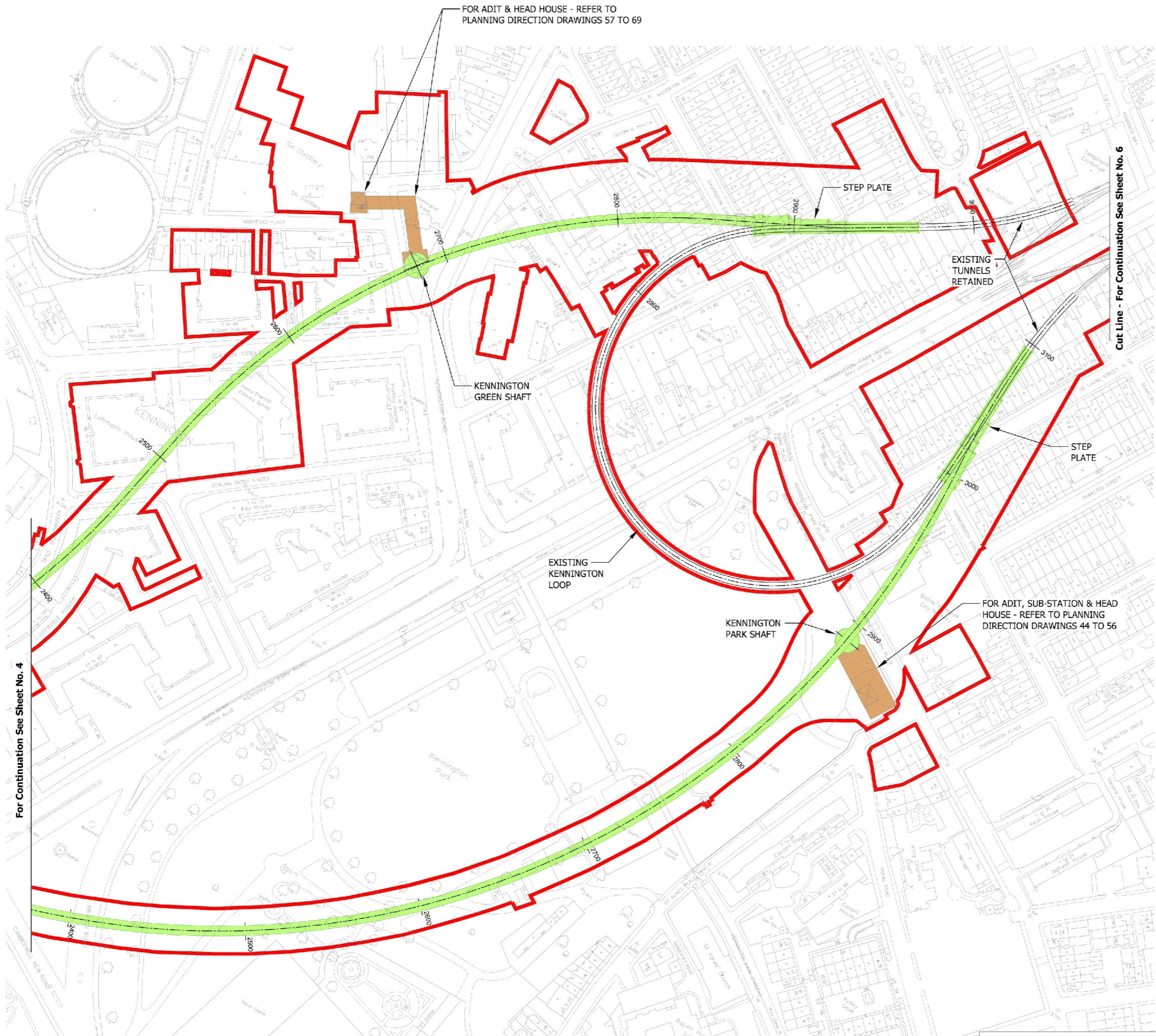

Drawn by: DT Date: 24/03/2013
Checked by: TW Date: 24/03/2013
Approved by: HW Date: 24/03/2013
Drawing Scale: As indicated @ A1

Drawing Ref: GRNLEB-HGL-TU-XX-DR-TUN-50204
Revision: 01
Drawing No: Figure 4-1

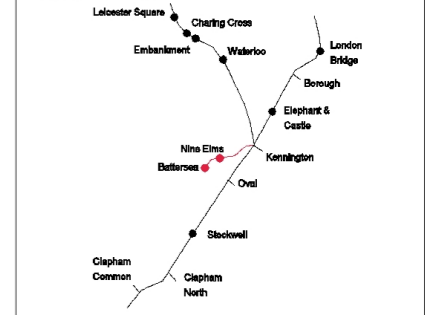


Cut Line - For Continuation See Sheet No. 3

Cut Line - For Continuation See Sheet No. 5



Location Plan



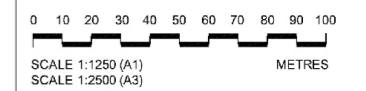
Notes:

- 1. DO NOT SCALE FROM THIS DRAWING.

Key:

- STATION AND ANCILARY STRUCTURES
- TUNNELS AND SHAFTS
- DEEMED PLANNING PERMISSION BOUNDARY

This drawing is illustrative only.



04	JP	CB	SL	10.04.13	MINOR CHANGES.
03	JP	CB	SL	27.03.13	MINOR CHANGES. FORMAL ISSUE.
02	JP	CB	SL	08.03.13	DEEMED PLANNING PERMISSION BOUNDARY ADDED.
					DEEP DATUM POINTS ADDED.
01	JP	CB	SL	30.01.13	FIRST DRAWN
Rev	By	Ckd	App	Date	Description

Client: **Transport for London**

URS

studiodareARCHITECTS

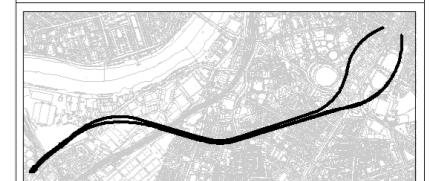
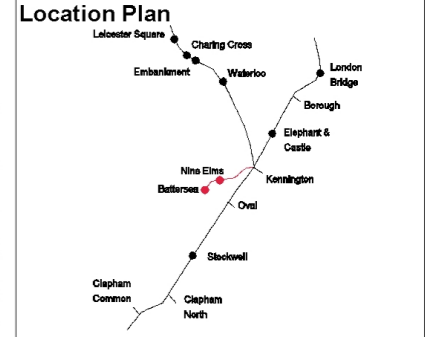
Halcrow

Project: **NORTHERN LINE EXTENSION TO BATTERSEA TWAO FOR TfL**

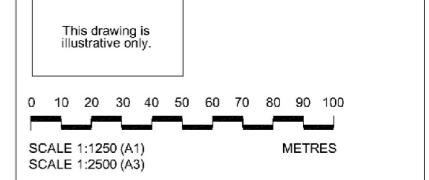
TUNNEL AND SHAFTS SHEETS SHEET 5 OF 7

Suitability: **S4 FORMAL ISSUE TO CLIENT**

Drawn by: DT	Date: 24/03/2013
Checked by: TW	Date: 24/03/2013
Approved by: HW	Date: 24/03/2013
Drawing Scale: As indicated @ A1	
Drawing Ref: GRNLEB-HGL-TU-XX-DR-TUN-50205	Revision: 01
Drawing No: Figure 4-1	



- Notes:**
- DO NOT SCALE FROM THIS DRAWING.
- Key:**
- STATION AND ANCILLARY STRUCTURES
 - TUNNELS AND SHAFTS
 - DEEMED PLANNING PERMISSION BOUNDARY



03	JP	CB	SL	27.03.13	MINOR CHANGES, FORMAL ISSUE.
02	JP	CB	SL	08.03.13	DEEMED PLANNING PERMISSION BOUNDARY ADDED.
					DEEP DATUM POINTS ADDED.
01	JP	CB	SL	30.01.13	FIRST DRAWN
Rev	By	Crtd	App	Date	Description

Client:
Transport for London



Halcrow Group Ltd
AECOM HILL COMPANY
Elms House, 43 Brick Green
Hammersmith, London W6 7EF
TEL: 020 3479 8000
FAX: 020 3479 8001
www.halcrow.com

Project:
NORTHERN LINE EXTENSION TO BATTERSEA TWAO FOR T1L

Drawing:
TUNNEL AND SHAFTS SHEETS SHEET 6 OF 7

Suitability:
S4 FORMAL ISSUE TO CLIENT

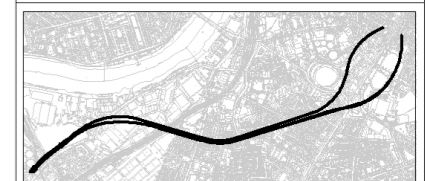
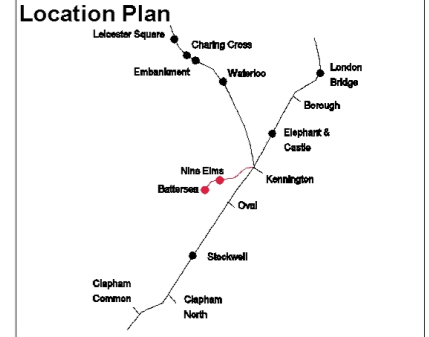
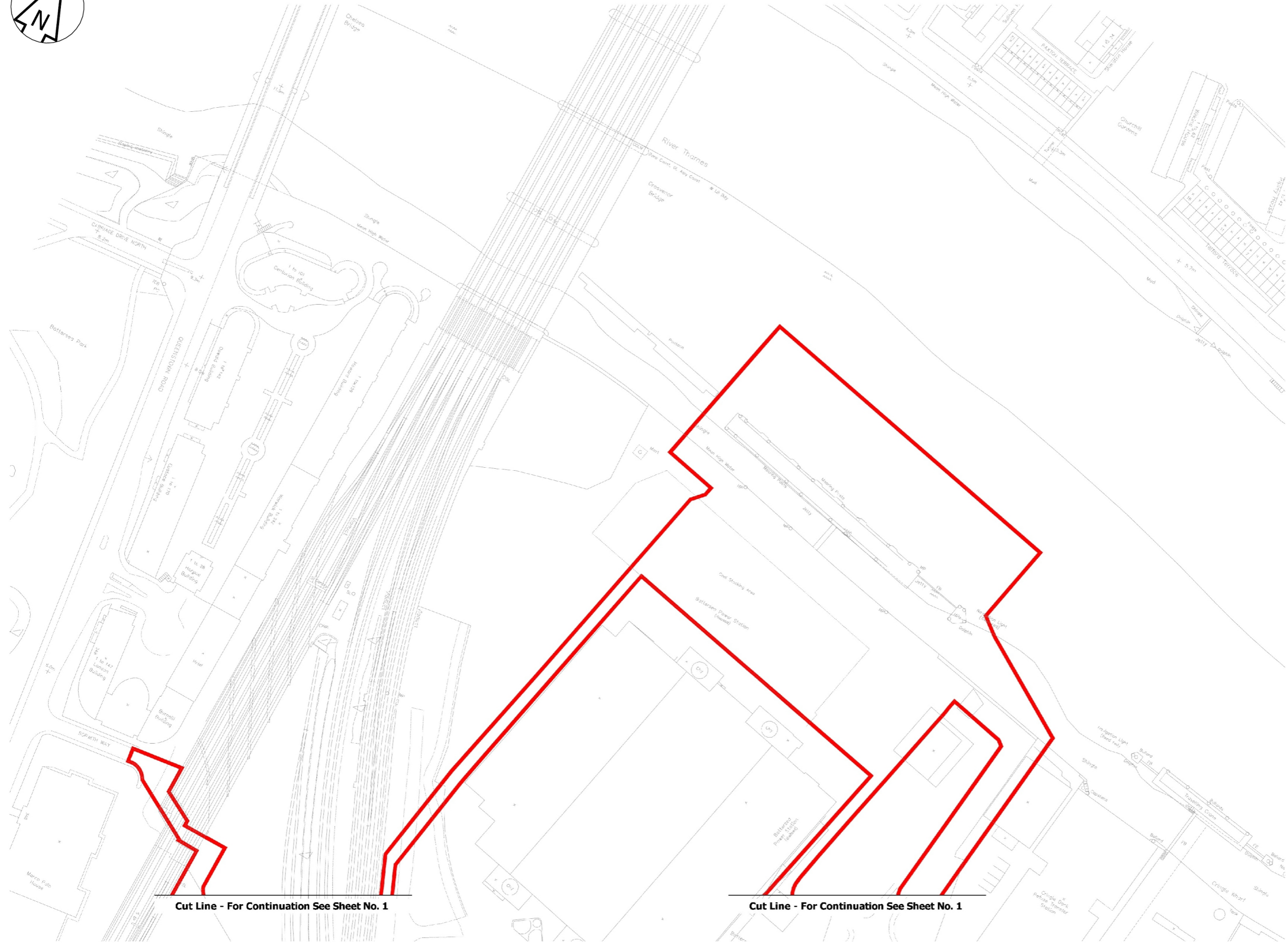
Drawn by: DT Date: 24/03/2013
Checked by: TW Date: 24/03/2013
Approved by: HW Date: 24/03/2013
Drawing Scale: As indicated @ A1

Drawing Ref: GRNLEB-HGL-TU-XX-DR-TUN-50206
Revision: 01
Drawing No: Figure 4-1

For Continuation See Sheet No. 5

FOR KENNINGTON STATION - REFER TO PLANNING DIRECTION DRAWING 70

PLANNING DIRECTION DRAWING NUMBER 07



Notes:

- DO NOT SCALE FROM THIS DRAWING.

Key:

- STATION AND ANCILLARY STRUCTURES
- TUNNELS AND SHAFTS
- DEEMED PLANNING PERMISSION BOUNDARY

This drawing is illustrative only.

SCALE 1:1250 (A1)
SCALE 1:2500 (A3)

Rev	By	Chkd	App	Date	Description
03	JP	CB	SL	27.03.13	FORMAL ISSUE.
					DRAWING TITLE CHANGED.
02	JP	CB	SL	08.03.13	DEEMED PLANNING PERMISSION BOUNDARY ADDED.
					DEEP DATUM POINTS ADDED.
01	JP	CB	SL	30.01.13	FIRST DRAWN

Client:
Transport for London

Halcrow Group Ltd
A CH2M HILL COMPANY
Elms House, 43 Brick Green
Hammersmith, London W6 7EF
TEL: 020 3479 8000
FAX: 020 3479 9001
www.halcrow.com

Project:
NORTHERN LINE EXTENSION TO BATTERSEA TWAO FOR TfL

Drawing:
TUNNEL AND SHAFTS SHEETS SHEET 7 OF 7

Suitability:
S4 FORMAL ISSUE TO CLIENT

Drawn by:	DT	Date:	24/03/2013
Checked by:	TW	Date:	24/03/2013
Approved by:	HW	Date:	24/03/2013
Drawing Scale:	As indicated @ A1		
Drawing Ref:	GRNLEB-HGL-TU-XX-DR-TUN-50207	Revision:	01
Drawing No:	Figure 4-1		

PLANNING DIRECTION DRAWING NUMBER 08